



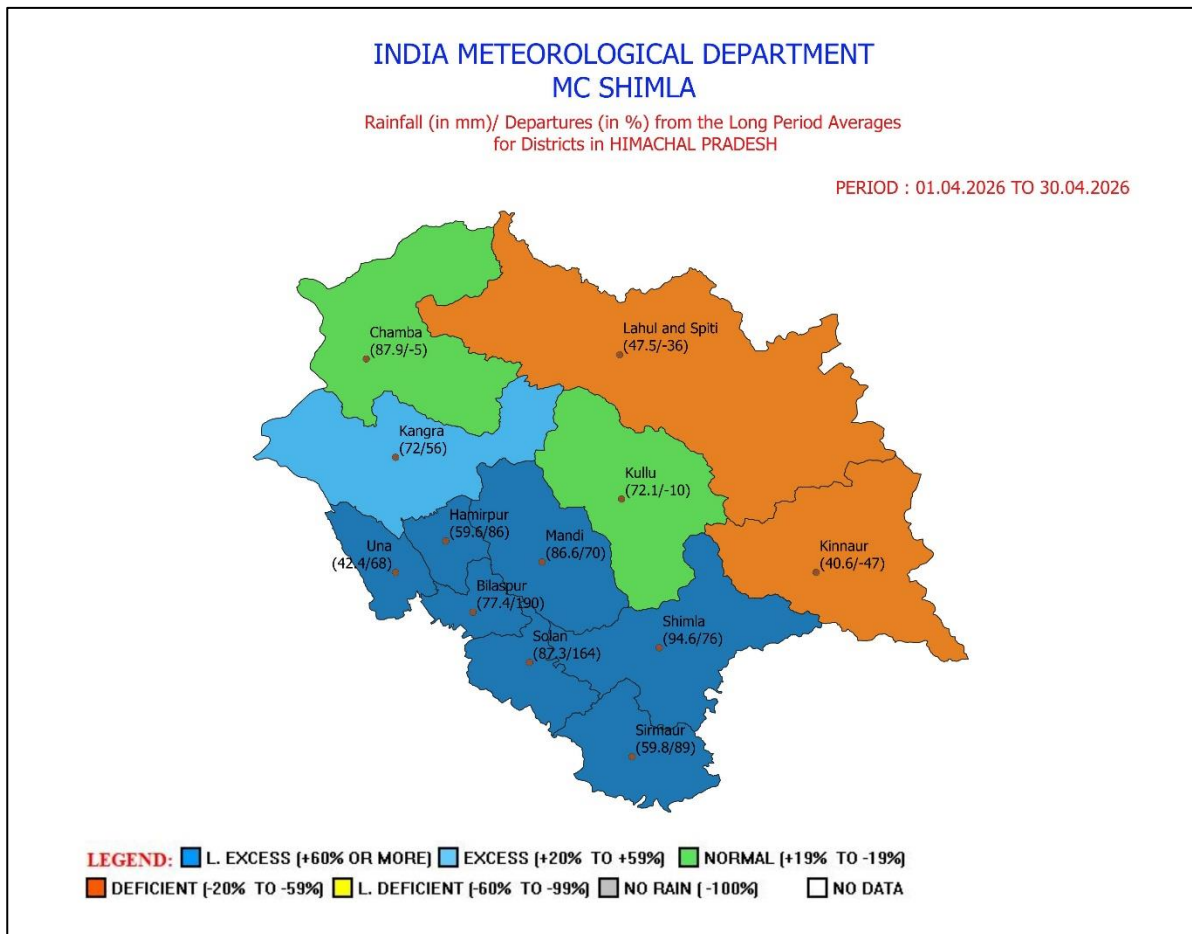
Monthly Weather Report (April 2026)

1. Weather summary

- Himachal Pradesh has observed **dry weather to isolated precipitation** during many days and scattered to widespread precipitation during some days of April month with **weak** activity on many days; **normal** activity on 7 days; **active** on 3 days; and **vigorous** activity on 1 day.
- Himachal Pradesh has received **47th highest rainfall** (66.3 mm) in April since 1901. The highest rainfall ever recorded in the month of April since 1901 was in the year **1908** (181.7 mm).

2. Monthly precipitation and departure-

- The State received **normal** precipitation (4%) with **66.3 mm** actual rainfall against 64 mm normal rainfall in April month.
- Districts Una, Bilaspur, Hamirpur, Mandi, Shimla, Solan & Sirmaur received large excess precipitation; district Kangra received excess precipitation; districts Chamba & Kullu received normal precipitation; and districts Kinnaur & Lahaul-Spiti received deficient precipitation in the month of April 2026.



3. District wise monthly rainfall (in mm) and Departure (in %)

(01 st April to 30 th April) 2026			
DISTRICTS	Actual (in mm)	Normal (in mm)	Dep (in%)
BILASPUR	77.4	26.7	190
CHAMBA	87.9	92.9	-5
HAMIRPUR	59.6	32	86
KANGRA	72	46.1	56
KINNAUR	40.6	76.3	-47
KULLU	72.1	80	-10
LAHAUL & SPITI	47.5	74.5	-36
MANDI	86.6	51	70
SHIMLA	94.6	53.7	76
SIRMAUR	59.8	31.6	89
SOLAN	87.3	33.1	164
UNA	42.4	25.3	68
HP	66.3	64	4

4. Hail:

- **Hail** was observed at isolated places in Shimla district on 05th, 08th, 09th & 30th April; and in Shimla & Mandi districts of the state on 04th April, 2026.

5. Thunderstorm:

- **Thunderstorm & lightning** was observed at isolated places over mid hills of the state on many days and over the remaining districts of the state on one or two days of April 2026.

6. Fog:

- **Shallow fog** was observed at isolated places in Mandi district of the state on 08th & 09th April, 2026.

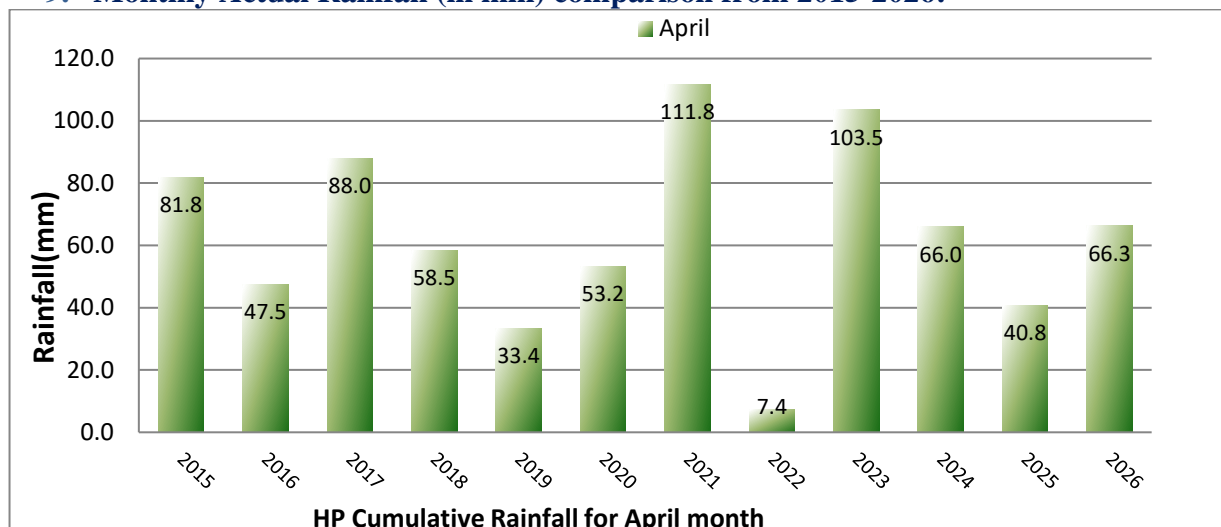
7. Cold Day:

- **Severe Cold Day** was observed at isolated places in Kinnaur, Una, Kangra & Bilaspur districts on 08th April, 2026.

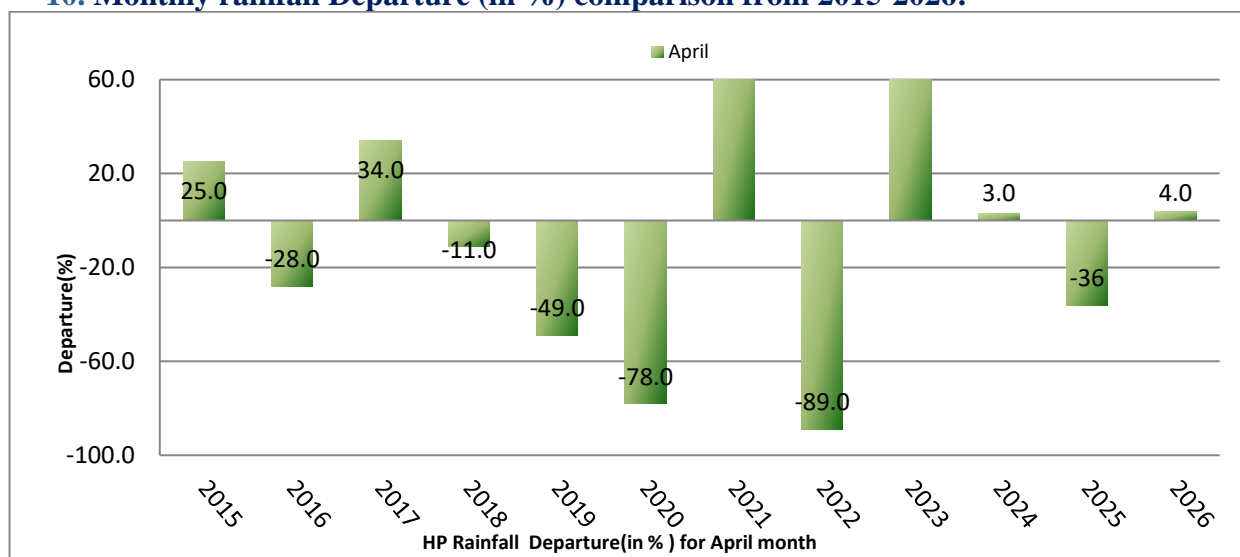
8. Heat Wave:

- **Heat wave** was observed in Una & Kullu districts on 24th, 26th & 27th April; in Kangra on 24th & 25th April; and in Mandi district of the state on 24th April, 2026.
- **Severe heat wave** was observed in Una district of the state on 25th April, 2026.

9. Monthly Actual Rainfall (in mm) comparison from 2015-2026: -



10. Monthly rainfall Departure (in %) comparison from 2015-2026: -



11. Monthly Rainfall distribution and Rainfall Activity for April month

HIMACHAL PRADESH					
Date	Distribution	Activity	Date	Distribution	Activity
01-04-2026	SCATTERED	NORMAL	16-04-2026	DRY	WEAK
02-04-2026	DRY	WEAK	17-04-2026	ISOLATED	WEAK
03-04-2026	ISOLATED	WEAK	18-04-2026	ISOLATED	NORMAL
04-04-2026	WIDE SPREAD	ACTIVE	19-04-2026	ISOLATED	WEAK
05-04-2026	WIDE SPREAD	NORMAL	20-04-2026	ISOLATED	WEAK
06-04-2026	FAIRLY WIDE SPREAD	ACTIVE	21-04-2026	DRY	WEAK
07-04-2026	SCATTERED	NORMAL	22-04-2026	DRY	WEAK
08-04-2026	WIDE SPREAD	VIGOROUS	23-04-2026	DRY	WEAK
09-04-2026	WIDE SPREAD	ACTIVE	24-04-2026	ISOLATED	WEAK
10-04-2026	SCATTERED	WEAK	25-04-2026	ISOLATED	WEAK
11-04-2026	DRY	WEAK	26-04-2026	ISOLATED	WEAK
12-04-2026	SCATTERED	NORMAL	27-04-2026	DRY	WEAK
13-04-2026	ISOLATED	WEAK	28-04-2026	ISOLATED	WEAK
14-04-2026	DRY	WEAK	29-04-2026	FAIRLY WIDE SPREAD	NORMAL
15-04-2026	DRY	WEAK	30-04-2026	FAIRLY WIDE SPREAD	NORMAL

12. Chief Amount of Rainfall (in mm) for April 2026

Date	Station
01-04-2026	Sarahan 28, Wangtoo 12.8, Kataula 12.4, Nichar 12, Kasol 12, Shillaro 10.4, Seo Bagh 7.8, Manali 7
03-04-2026	Pto Gondla 2.6, Chhatrari 2.4, Keylong 2, Kukumsheri 1.3
04-04-2026	Sarahan 32.7, Dharmsala 32.2, Chuari 27, Kasauli 23, Dharampur 19.4, Manali 17, Gondla 4.0, Baldwara 16, Bharari 14.6, Bharmaur 13.8, Keylong 6.0, Bilaspur Sadar 13.4, Kheri 13.2, Saloni 13.2, Tissa 11.7, Kalpa 10.4, Kahu 10.2
05-04-2026	Sarahan 23.5, Sunibhajji 18.6, Dharmshala 18.2, Sundarnagar 18.2, Bharmaur 17, Manali 17, Kheri 15, Saloni 15, Gohar 15, Kufri 15, Kukumsheri 13.2, Baldwara 14
06-04-2026	Kasauli 31.2, Rajgarh 30, Dharampur 29.8, Sarahan 29.5, Jubbarhatti 25.8, Jogindarnagar 24, Kumarsain 20.8, Rohru 20, Solan 20, Bijahi 18.4, Bilaspur Sadar 17, Jubbal 16, Kandaghat 16, Shillaro 15.7, Mandi 14.6, Kataula 13.2
07-04-2026	Baldwara 42, Sarahan 38.5, Bijahi 23, Rohru 16, Tissa 10, Nichar 10, Chaupal 8, Khadralla 7.2, Shillaro 6.3, Kasol 5
08-04-2026	Sangraha 65, Rajgarh 60, Chuari 52.6, Barthin 50.6, Ghumarwin 50, Renuka Dadhau 50, Naina Davi 48.6, Solan 48, Kotkhai 47.1, Chaupal 47, Kahu 45.2, Mehre Barsar 45, Kasauli 43, Kandaghat 42.2, Kheri 42, Aghar 41.6, Pachhad 40
09-04-2026	Bbmb 50, Naina Davi 34.2, Chaupal 32, Gohar 29, Nichar 26.4, Kataula 25.1, Jogindarnagar 25, Nalagarh 25, Dharmsala 22.5, Rohru 22, Amb 19.6, Nagrota Surian 17.6, Manali 17, Aghar 16.2, Mehre Barsar 16, Sundarnagar 15.1, Sujanpur Tira 14.6
10-04-2026	Kasol 11, Guler 10.6, Kangra 9.6, Kataula 9.2, Khadralla 6.4, Rohru 6, Mandi 5.4, Dharmshala 5.2, Bijahi 4.2, Chaupal 4, Sarahan 3, Bangana 2.4, Banjar 2
12-04-2026	Sarahan 25.3, Manali 11, Kangra 10, Rampur Bushar 10, Palampur 5.2, Chuari 4.2, Kheri 4.2, Dharmshala 4.1, Wangtoo 3.2, Banjar 3, Kasol 3, Kukumsheri 2.6, Seo Bagh 2
13-04-2026	Chamba 1.0
17-04-2026	Saloni 3.2
18-04-2026	Saloni 18.3, Kukumsheri 14.4, Tissa 9.4, Manali 9, Sangla 7.8, Kalpa 5.2, Sarahan 3, Wangtoo 2.4, Bharmaur 2, Nichar 2, Keylong 2
19-04-2026	Kukumsheri 7.8
20-04-2026	Kukumsheri 8.5, Gondla 3.6, Keylong 2, Kalpa 0.2
24-04-2026	Sangla 0.4, Kalpa 0.1
25-04-2026	Moorang 0.3
26-04-2026	Seobagh 2.2, Chuari 1.0, Kalpa 1.0
28-04-2026	Gondla 1.2, Amb 1.2, Bharwain 1.0
29-04-2026	Sarahan 25.5, Shillaro 5.2, Kasauli 5.2, Manali 5, Baldwara 5, Guler 4.6, Renuka Dadhau 4.5, Pachhad 4.4, Dharampur 4.2, Kasol 4, Nichar 3, Nadaun 2.5, Dehra Gopipur 2.3, Sujanpur Tira 2.2, Solan 2.2, Jubbarhatti 2.1
30-04-2026	Chuari 30, Sarahan 28.5, Saloni 20.2, Manali 14, Renuka Dadhau 13, Jubbal 10.2, Kasol 10, Seo Bagh 6.2, Nichar 6, Pandoh 6, Shillaro 6, Mandi 4.8, Bhuntar 4.2, Sundarnagar 4.2, Dharmshala 4.1

13. Chief Amount of Snowfall (in cm) for April 2026

Date	Station
01-04-2026	Gondla 2.0, Keylong Trace
04-04-2026	Keylong 7.5, Hansa 7.5, Koksar 3.0
05-04-2026	Koksar 29.0, Gondla 28.5, Keylong 20.0, Hansa 5.0
06-04-2026	Koksar Trace
08-04-2026	Koksar 6.7, Gondla 4.0, Kufri 1.4
09-04-2026	Khadrala 5.0, Koksar 4.8, Gondla 2.0
12-04-2026	Koksar 7.3, Gondla 3.0
18-04-2026	Koksar 3.0
19-04-2026	Koksar Tace

14. Forecast for Next 7 Days

- Light rain/snow likely at isolated places of the state on 2nd & 8th May 2026. Light to moderate rain/snow at many places on 3rd, 4th and 5th May 2026 and at few places of the state on 6th and 7th May 2026.

With Regards
Meteorological Centre Shimla

Note: Forecast/Warning for any day is valid from 0830 hours IST of that day till 0830 hours IST of next day

WARNING	PROBABILISTIC FORECAST		SPATIAL		RAINFALL INTENSITY	
WARNING (TAKE ACTION)	Terms	Probability of Occurrence	DRY	No Rainfall	Light	2.5-15.5 mm
ALERT (BE PREPARED)	Unlikely	<25%	ISOLATED	1-25%	Moderate	15.6-64.4 mm
WATCH (BE UPDATED)	Likely	25-50%	FEW	26-50%	Heavy	64.5-115.5 mm
NO WARNING (NO ACTION)	Very Likely	50-75%	MANY	51-75%	Very Heavy	115.6-204.4 mm
	Most Likely	>75%	MOST	76-100%	Extremely Heavy	≥204.5 mm

For more information kindly visit:

Website: <https://mausam.imd.gov.in/shimla/>

Twitter: <https://twitter.com/himachalmausam>

Facebook: <https://www.facebook.com/profile.php?id=100018411811087>